

# MRhill's御船町木倉 全33区画

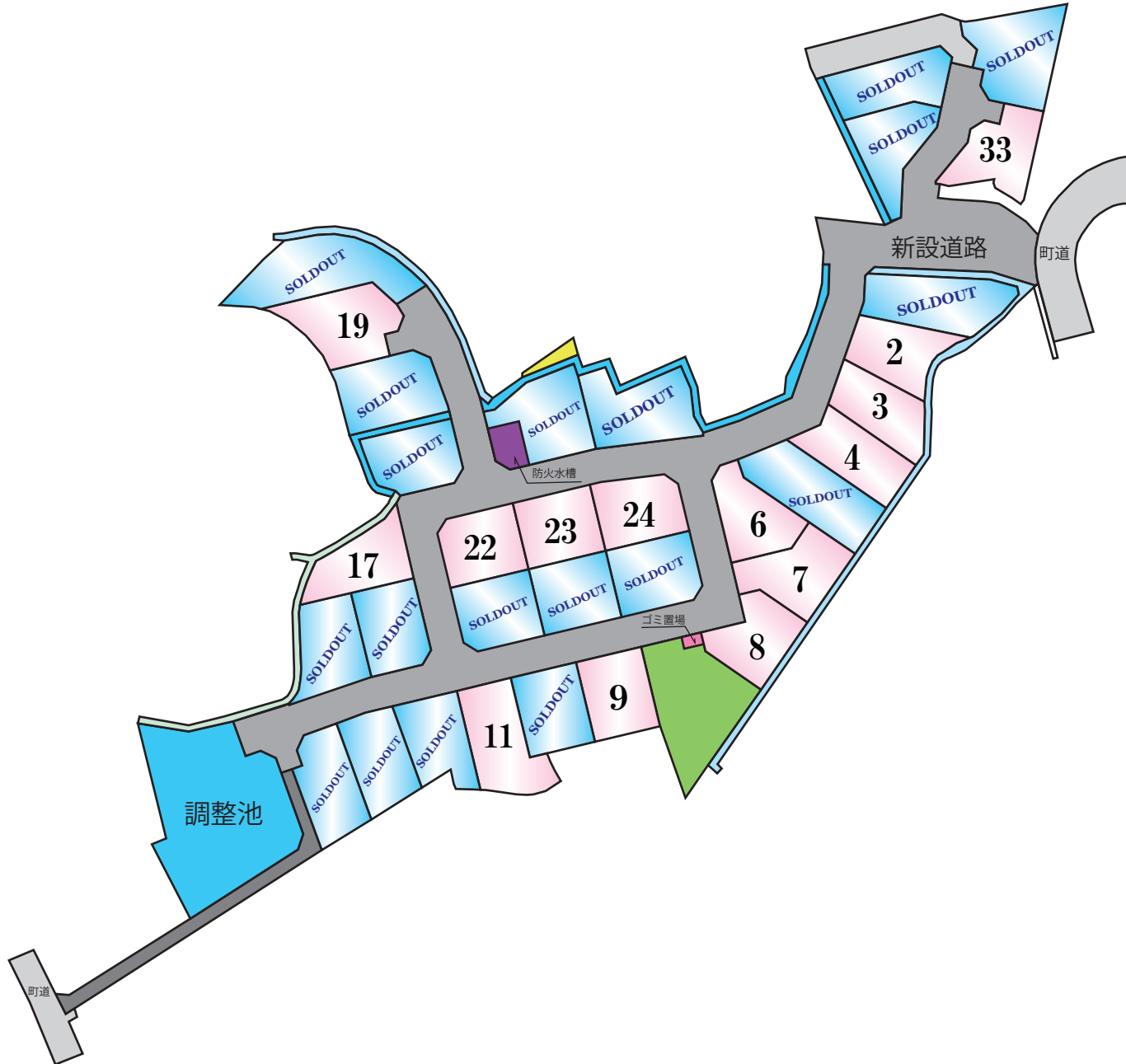



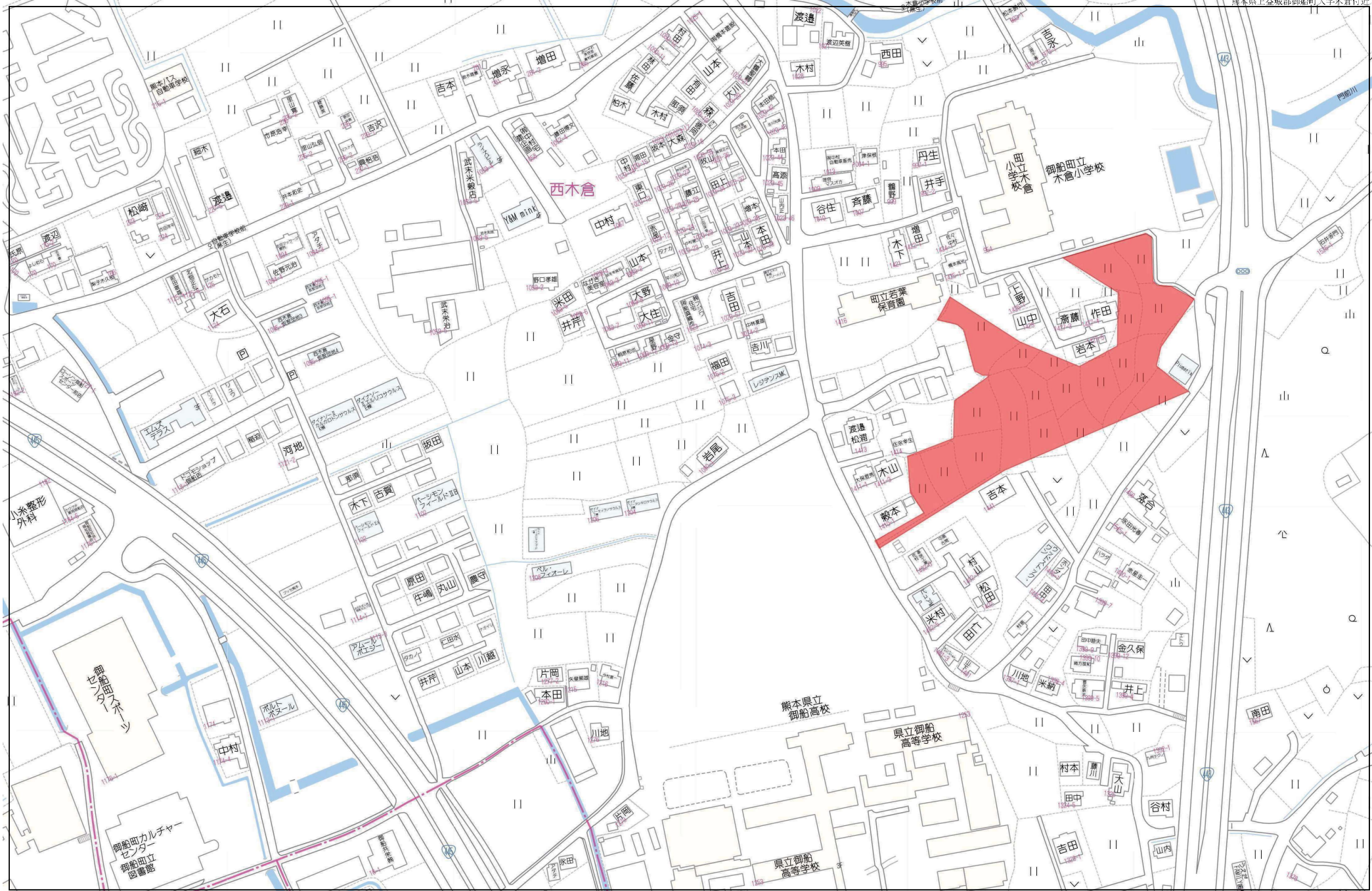
所在地	上益城郡御船町木倉1427-5 付近【ナビ検索】			区域区分	非線引き			
売買代金	※下記参照			用途地域	第一種住居 第一種中高層住居			
土地面積	※下記参照			電柱	確定済			
接道	東側町道 幅員 約7m、西側町道 幅員 約4m						 	
交通	【バス】西木倉 徒歩約 6分							
建ぺい	60%・50%		容積	200%・100%				
地目	宅地		引渡時期	即時				
上水	宅内		下水	宅内				
小学校	木倉小学校		中学校	御船中学校				
備考	・必要経費:仲介手数料、水道加入金、受益者負担金							
	・建蔽率・容積率に関しましては、御船町役場建築家へお問合せ下さい(TEL:096-282-1312)							
	・建築条件なし							
価格	②	176.34㎡	53.34坪	9,921,240円	⑰	176.26㎡	53.32坪	9,595,800円
	③	175.91㎡	53.21坪	9,897,060円	⑱	221.01㎡	66.86坪	10,032,413円
	④	186.26㎡	56.34坪	9,859,500円	㉒	175.77㎡	53.17坪	10,102,381円
	⑥	177.17㎡	53.59坪	9,646,200円	㉓	175.51㎡	53.09坪	10,087,438円
	⑦	197.08㎡	59.62坪	9,597,210円	㉔	178.06㎡	53.86坪	10,233,999円
	⑧	176.94㎡	53.52坪	9,633,600円	㉓	184.79㎡	55.90坪	9,892,530円
	⑨	177.39㎡	53.66坪	9,927,100円				
	⑪	224.64㎡	67.95坪	10,872,000円				
広 告 有 効 期 限	令和7年3月31日			取引形態:一般				

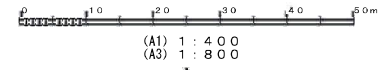
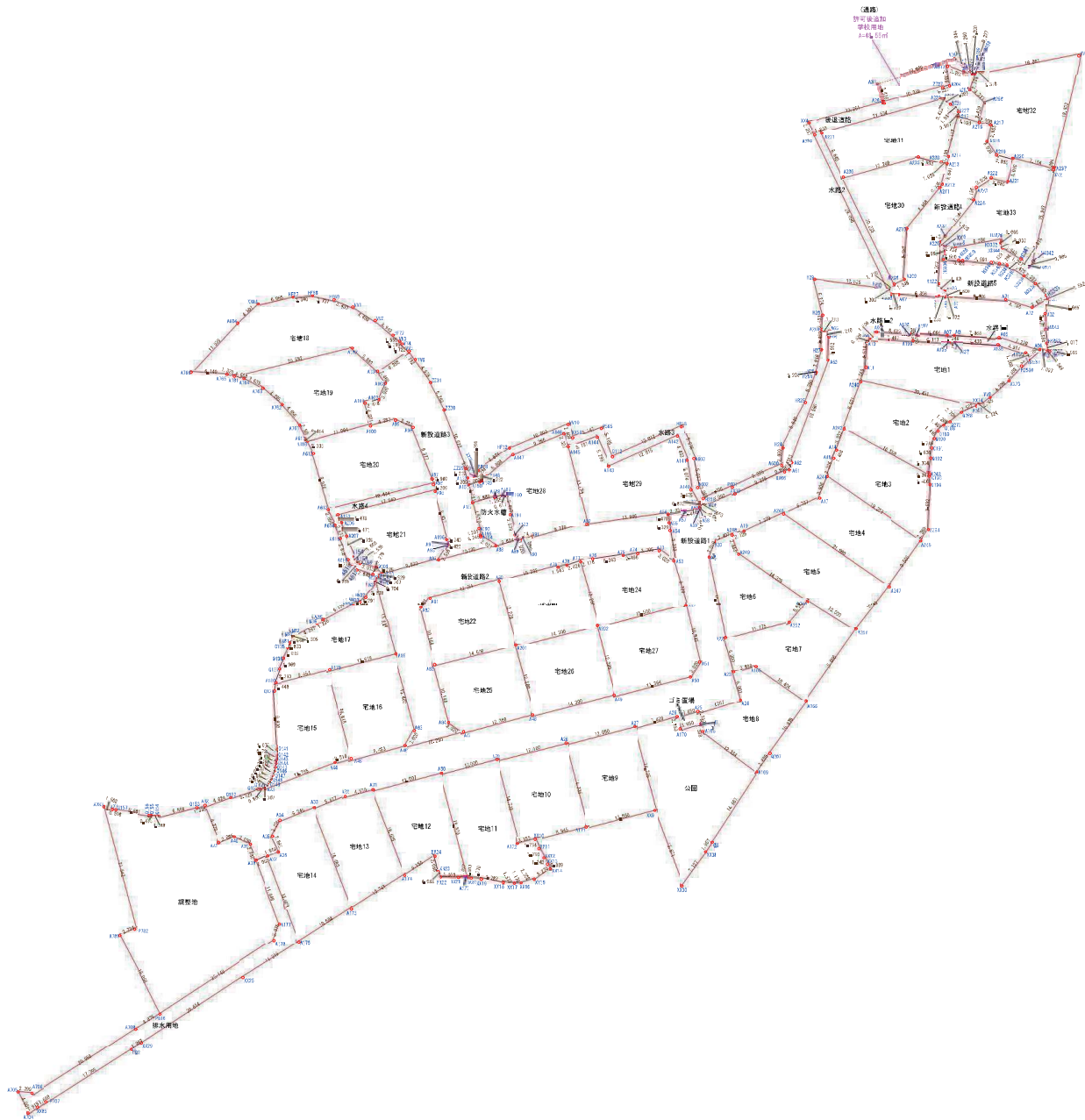
熊本県知事(1)第5535号

株式会社 MR不動産

〒862-0951 熊本市中央区上水前寺1丁目12-25 EDEN SUIZENJI 2F  
 TEL:096-284-1286 FAX:096-284-1285 営業時間9時~18時定休日:水曜日







地番名	面積
新設道路1	1354.20 m <sup>2</sup>
新設道路2	463.15 m <sup>2</sup>
新設道路3	250.66 m <sup>2</sup>
新設道路4	227.22 m <sup>2</sup>
新設道路5	101.22 m <sup>2</sup>
合計	2396.45 m <sup>2</sup>

地番名	面積
後退道路	90.20 m <sup>2</sup>

地番名	面積
道路	48.55 m <sup>2</sup>

地番名	面積
水路1-1	27.37 m <sup>2</sup>
水路1-2	7.91 m <sup>2</sup>
水路2	35.08 m <sup>2</sup>
水路3	129.53 m <sup>2</sup>
水路4	37.63 m <sup>2</sup>
合計	237.52 m <sup>2</sup>

地番名	面積
調整池	666.22 m <sup>2</sup>
排水用地	165.28 m <sup>2</sup>
公園	321.38 m <sup>2</sup>
防火水槽	44.37 m <sup>2</sup>
ゴミ置場	7.84 m <sup>2</sup>
合計	1205.09 m <sup>2</sup>

地番名	面積
宅地1	232.64 m <sup>2</sup>
宅地2	176.48 m <sup>2</sup>
宅地3	176.41 m <sup>2</sup>
宅地4	186.26 m <sup>2</sup>
宅地5	246.75 m <sup>2</sup>
宅地6	177.42 m <sup>2</sup>
宅地7	197.19 m <sup>2</sup>
宅地8	177.00 m <sup>2</sup>
宅地9	177.54 m <sup>2</sup>
宅地10	178.29 m <sup>2</sup>
宅地11	224.94 m <sup>2</sup>
宅地12	176.68 m <sup>2</sup>
宅地13	180.40 m <sup>2</sup>
宅地14	190.33 m <sup>2</sup>
宅地15	186.10 m <sup>2</sup>
宅地16	179.17 m <sup>2</sup>
宅地17	176.52 m <sup>2</sup>
宅地18	291.07 m <sup>2</sup>
宅地19	221.16 m <sup>2</sup>
宅地20	217.99 m <sup>2</sup>
宅地21	178.73 m <sup>2</sup>
宅地22	175.77 m <sup>2</sup>
宅地23	175.59 m <sup>2</sup>
宅地24	178.09 m <sup>2</sup>
宅地25	175.78 m <sup>2</sup>
宅地26	175.60 m <sup>2</sup>
宅地27	188.06 m <sup>2</sup>
宅地28	205.02 m <sup>2</sup>
宅地29	229.32 m <sup>2</sup>
宅地30	181.91 m <sup>2</sup>
宅地31	188.80 m <sup>2</sup>
宅地32	238.38 m <sup>2</sup>
宅地33	184.92 m <sup>2</sup>
合計	6446.39 m <sup>2</sup>

地番名	面積
その他用地	25.68 m <sup>2</sup>

総計 10449.88 m<sup>2</sup>

地 帶 新設道路1

測点	Xn	Yn	(Xn+1 - Xn)Yn	距離
A01	-01268.965	-8030.144	19724.981912	2.665
A02	-01271.580	-8030.668	91203.957170	2.471
H4844	-01274.051	-8030.638	91108.813814	2.584
H4852	-01276.633	-8030.385	64314.383295	1.017
H4853	-01277.618	-8030.130	27640.188290	0.566
H4846	-01278.166	-8029.988	7103.815272	0.549
A03	-01279.012	-8030.518	-06121.067415	1.097
A04	-01277.705	-8031.585	-20493.016575	7.238
A05	-01275.580	-8036.518	-29893.953394	7.868
A06	-01273.372	-8046.378	-42382.266370	1.746
A07	-01275.265	-8047.623	-46187.715424	5.066
A197	-01274.034	-8052.094	-6289.430412	1.399
A198	-01274.972	-8054.052	-6741.188536	5.622
A08	-01274.716	-8059.668	16217.518670	1.706
A10	-01275.870	-8060.255	27434.545054	0.539
A11	-01276.235	-8061.321	88067.001196	4.514
A12	-01280.746	-8061.488	99482.730884	1.057
A17	-01281.743	-8061.899	127175.697600	9.225
A13	-01290.442	-8064.922	237535.693718	4.719
A14	-01284.892	-8066.493	105399.920152	1.468
A15	-01286.276	-8066.892	73933.953394	4.670
A16	-01298.982	-8067.937	123205.282403	4.362
A17	-01300.095	-8069.389	121181.392023	6.443
A18	-01305.889	-8075.287	101474.662118	7.672
A19	-01309.799	-8082.340	86849.479020	5.533
A20	-01310.492	-8087.578	80073.707800	3.019
A21	-01313.136	-8089.036	316295.328676	15.268
A22	-01327.983	-8085.477	374043.835114	6.000
A23	-01333.818	-8084.079	193463.471142	5.001
A24	-01338.681	-8082.914	122764.903148	8.267
A25	-01341.607	-8080.954	50238.579258	3.650
A26	-01341.458	-8080.503	46774.290255	7.438
A27	-01342.192	-8079.844	92128.004544	14.069
A28	-01346.000	-8115.455	101842.524740	12.100
A29	-01348.820	-8123.222	93344.893300	10.000
A30	-01351.150	-8134.947	93014.143163	12.007
A31	-01353.949	-8146.623	71570.281112	4.915
A32	-01355.094	-8151.403	55275.942616	5.617
A33	-01357.020	-8156.690	73843.217560	6.245
A34	-01359.161	-8162.546	88815.061934	3.020
A35	-01361.899	-8163.870	98356.491360	2.885
A36	-01364.609	-8162.831	61481.182935	1.968
A37	-01365.284	-8164.681	25030.930148	2.050
A38	-01365.387	-8166.807	-68480.380249	2.888
A39	-01363.271	-8167.596	-22778.704288	3.020
A40	-01362.003	-8170.331	-45426.504164	2.885
A41	-01362.982	-8173.044	-78607.419324	6.170
A42	-01363.688	-8175.757	-108284.504684	10.668
A43	-01365.312	-8176.933	-151242.033060	5.125
A44	-01365.812	-8178.006	-24388.917610	6.860
A45	-01363.419	-8185.267	-807.363035	0.307
A46	-01363.707	-8185.162	-47440.830376	12.795
A44	-01340.321	-8185.142	-11546.295106	2.816
A45	-01348.664	-8180.404	-62037.208288	9.483
A46	-01346.454	-8181.182	-33394.566656	10.290
A47	-01344.056	-8181.175	-65732.604000	12.366
A48	-01340.174	-8189.150	-12392.398100	14.300
A49	-01337.842	-8185.244	-16724.508068	13.364
A50	-01334.727	-8092.248	-102926.798872	3.020
A51	-01332.153	-8090.669	-265047.922380	10.145
A52	-01327.287	-8093.033	-332097.620715	8.729
A53	-01313.798	-8095.067	-427576.706694	5.232
A54	-01309.605	-8095.702	-17839.211424	1.329
A55	-01307.286	-8095.884	-40270.310192	1.470
A56	-01305.927	-8096.042	-62410.011222	2.731
A57	-01305.495	-8093.331	-1180.705199	2.466
A58	-01305.188	-8090.903	-6024.270699	0.304
A59	-01303.162	-8090.601	-10040.283555	0.520
A60	-01304.643	-8090.631	-5612.214553	1.053
A070	-01304.299	-8089.636	-11569.983528	6.682
XX39	-01302.345	-8083.866	-102861.029808	9.279
XX66	-01298.611	-8075.371	-37383.664422	0.846
A61	-01298.263	-8074.588	-28666.312428	1.313
A62	-01297.025	-8074.161	-383005.112038	18.580
A63	-01279.505	-8067.975	-387601.366275	3.962
A64	-01275.556	-8067.820	-31433.815580	1.210
A65	-01274.441	-8067.772	-29331.863998	1.210
A200	-01274.292	-8068.481	-44919.493984	2.483
H28	-01271.961	-8068.886	-54815.457502	6.274
H29	-01265.735	-8070.242	-66484.178212	12.525
P500	-01267.075	-8067.789	-4547.035465	1.300
A203	-01268.250	-8067.233	-22354.854454	1.300
A60	-01267.075	-8067.789	-55856.912226	3.156
A209	-01265.725	-8064.836	-80984.623428	6.682
A210	-01257.052	-8064.541	-823059.083798	8.986
A211	-01250.047	-8064.897	-36756.492569	0.735
A212	-01249.475	-8064.436	-42503.943806	3.641
A213	-01245.919	-8067.652	-65311.251004	1.199
A214	-01244.743	-8067.394	-46562.866674	7.117
A215	-01247.798	-8065.861	-109781.018324	4.020
A216	-01238.564	-8061.835	-23490.384685	2.000
A217	-01235.095	-8062.892	-35933.861588	2.085
A218	-01237.612	-8063.603	-86729.712786	2.020
A219	-01244.457	-8068.978	57111.404348	8.885
A220	-01245.078	-8066.161	45210.42067	4.020
A221	-01249.004	-8067.027	59612.374235	2.885
A222	-01249.383	-8069.844	18112.003376	3.020
A223	-01250.008	-8062.389	68001.764141	2.106
A224	-01252.192	-8062.862	142422.353988	7.744
A225	-01258.182	-8067.721	128914.871103	1.429
A226	-01259.295	-8068.617	149947.910036	7.202
A122	-01266.490	-8068.945	148795.502580	1.420
A123	-01267.539	-8067.889	12085.061228	1.600
A124	-01265.721	-8066.929	20649.570078	1.600
A69	-01268.651	-8067.780	-7322.586880	1.235
A68	-01268.625	-8068.014	-6642.037152	6.858
A67	-01268.313	-8065.865	-6770.949374	1.369
併面積				
面積				
地積				

地 帶 新設道路2

測点	Xn	Yn	(Xn+1 - Xn)Yn	距離
A53	-01313.798	-8095.067	-62037.208288	3.020
A73	-01312.076	-8087.568	-23087.186804	3.705
A74	-01312.525	-8101.226	13612.121952	2.486
A75	-01312.828	-8103.704	16899.870566	5.243
A76	-01313.464	-8109.398	20463.066040	2.118
A77	-01313.958	-8110.968	19179.515112	2.426
A78	-01314.523	-8113.327	16784.827475	1.542
A79	-01314.383	-8114.827	50141.841136	10.322
H804	-01312.291	-8124.674	65062.455586	12.364
H81	-01320.172	-8136.698	89854.915489	3.021
A80	-01322.747	-8137.442	225642.855980	10.144
A83	-01332.612	-8153.113	357825.509490	10.144
A84	-01342.477	-8163.749	207522.623556	3.020
A47	-01344.056	-8181.175	-7107.682975	10.200
A46	-01346.454	-8184.182	-3212.840032	3.020
A85	-01343.880	-8183.603	-284519.670055	13.482
A86	-01336.769	-8182.745	-618144.737790	13.811
IF30	-01317.328	-8185.964	-28423.772452	0.707
PE44	-01316.726	-8185.611	-35222.399290	0.929
XX63	-01315.949	-8185.103	-58104.358476	3.820
A87	-01315.834	-8185.446	-5474.568996	10.221
A88	-01311.355	-8182.438	-87760.794344	6.961
A89	-01310.391	-8182.914	-13607.910948	1.020
A90	-01310.153	-8182.922	-10854.432728	1.548
A91	-01309.792	-8189.417	-17680.305544	9.779
A92	-01307.521	-8193.805	-18005.773255	13.966
A56	-01305.827	-8196.424	-4252.569870	1.470
A55	-01302.286	-8195.864	-50720.310192	1.329
A54	-01308.605	-8195.702	-117839.211424	5.232
併面積				
面積				
地積				

地 帶 新設道路3

測点	Xn	Yn	(Xn+1 - Xn)Yn	距離
A88	-01311.235	-8192.438	72102.992364	10.292
A87	-01310.634	-8195.446	3301.328402	2.595
A93	-01311.422	-8194.089	-56695.279175	0.426
A94	-01311.059	-8193.867	-51566.948159	0.940
A196	-01310.145	-8194.086	-65709.272668	6.457
A95	-01301.921	-8193.057	-10478.935800	1.209
A96	-01300.745	-8196.339	-68430.802341	0.969
A97	-01299.802	-8196.564	-76595.725668	9.377
A98	-01291.000	-8199.819	-62486.579140	3.253
A99	-01288.742	-8182.816	-4908.704288	4.387
A100	-01289.765	-8187.092	-3290.628774	4.021
A101	-01286.858	-8189.019	-11116.095987	2.481
A102	-01283.492	-8184.536	-68454.613000	2.460
A103	-01281.417	-8185.858	-96388.906278	6.355
IV6	-01278.001	-8184.499	-90407.981499	1.782
IV5	-01278.410	-8183.498	-86574.208192	4.078
Z731	-01285.395	-8186.847	165440.412277	5.263
Z730	-01285.026	-8184.530	267030.575000	10.678
Z729	-01288.050	-8180.754	210118.717666	1.619
A152	-01299.625	-8180.417	49876.771716	1.209
A151	-01300.801	-8180.135	76708.001185	3.141
A187	-01303.856	-8182.403	135045.922947	4.518
A193	-01308.250	-8182.950	100829.882700	1.201
A194	-01309.418	-8182.070	25488.066420	0.245
A195	-01309.656	-8182.013	32938.598621	3.021
併面積				
面積				
地積				

地 帶 新設道路4

測点	Xn	Yn	(Xn+1 - Xn)Yn	距離
A203	-01268.250	-8067.233	-22354.854454	1.300
P500	-01267.075	-8067.789	-55856.912226	3.156
A209	-01265.725	-8064.836	-80984.623428	6.682
A210	-01257.052	-8064.541	-823059.083798	8.986
A211	-01250.047	-8064.897	-36756.492569	0.735
A212	-01249.475	-8064.436	-42503.943806	3.641
A213	-01245.919	-8067.652	-65311.251004	1.199
A214	-01244.743	-8067.394	-46562.866674	7.117
A215	-01247.798	-8065.861	-109781.018324	4.020
A216	-01238.564	-8061.835	-23490.384685	2.000
A217	-01235.095	-8062.892	-35933.861588	2.085
A218	-01237.612	-8063.603	-86729.712786	2.020
A219	-01244.457	-8068.978	57111.404348	8.885
A220	-01245.078	-8066.161	45210.42067	4.

地籍 灌溉沟						
测点	Xn	Yn	(Xn+1 - Xn-1)Yn	距离		
A42	-01365.632	-018175.365	108143.421750	6.770		
A41	-01362.982	-018175.044	97607.018324	2.885		
A40	-01362.003	-018170.334	518.545150	3.020		
A39	-01363.277	-018161.566	72379.702464	2.885		
A38	-01365.987	-018165.607	248010.518764	11.648		
A177	-01376.929	-018165.613	249863.067041	2.975		
A178	-01379.744	-018165.576	279119.657025	23.148		
PR16	-01392.296	-018183.024	-5582.861508	15.056		
A21	-01376.987	-018183.671	-54469.653556	2.784		
PR2	-01372.750	-018183.530	-10066.878900	21.642		
A783	-01356.857	-01819.539	-511228.299699	1.508		
XX77	-01352.339	-01819.150	-10405.337800	0.998		
Q157	-01357.429	-01819.559	18245.130677	5.881		
Q156	-01358.342	-018184.952	16384.641752	0.410		
Q155	-01358.330	-018184.542	2254.883208	1.088		
Q154	-01358.466	-018183.463	-2420.300344	6.869		
Q153	-01357.042	-018176.743	-8336.146662	1.438		
俯面積		-132.447014				
面積		666.223070				
地積		666.22		m <sup>2</sup>		

地籍 排水用地						
测点	Xn	Yn	(Xn+1 - Xn-1)Yn	距离		
A37	-01365.284	-018164.681	254469.016129	15.661		
A176	-01379.996	-018159.312	376733.086752	11.319		
XX25	-01386.030	-018186.888	312595.718040	20.614		
XX29	-01392.201	-018185.213	222853.854102	1.977		
H02	-01398.284	-018187.891	188026.417158	17.305		
PR7	-01407.539	-018205.513	184700.894411	1.688		
XX85	-01408.431	-018205.923	34801.532100	1.910		
A704	-01409.459	-018205.258	-7087.738741	4.091		
A705	-01405.844	-018200.258	-1749.215912	2.899		
A706	-01405.095	-018194.877	-109735.650312	20.866		
A708	-01398.873	-018183.162	-750664.648438	4.875		
PR16	-01392.296	-018183.024	-575090.970096	23.148		
A178	-01379.744	-018165.576	-279119.657025	2.975		
A177	-01376.929	-018165.613	-249863.067041	11.648		
A38	-01365.987	-018165.607	-248010.518764	2.050		
俯面積		-630.563728				
面積		165.2818640				
地積		165.28		m <sup>2</sup>		

地籍 公園						
测点	Xn	Yn	(Xn+1 - Xn-1)Yn	距离		
A26	-01341.458	-018094.603	64.242381	2.150		
A170	-01343.549	-018094.002	-22436.562890	3.650		
A167	-01342.698	-018090.453	8484.422457	1.358		
A169	-01350.928	-018090.101	342111.671122	14.667		
Q208	-01362.940	-018088.517	246329.424506	1.957		
XX39	-01364.546	-018088.635	134876.318560	7.127		
XX30	-01370.296	-018095.706	-127108.284850	13.671		
XX0	-01365.521	-018098.303	-102346.234812	14.235		
A27	-01348.192	-018101.737	-890789.201431	7.439		
俯面積		-642.764917				
面積		321.3824585				
地積		321.38		m <sup>2</sup>		

地籍 防火水溝						
测点	Xn	Yn	(Xn+1 - Xn-1)Yn	距离		
A88	-01311.235	-018125.438	-3322.196930	3.021		
A195	-01304.656	-018123.013	-42938.599621	0.245		
A194	-01304.418	-018123.070	-62488.066420	1.201		
A193	-01302.260	-018123.350	-100829.882700	4.818		
A187	-01303.656	-018129.403	-66065.835900	3.899		
A188	-01302.950	-018125.621	-11732.619579	1.255		
A189	-01302.657	-018124.401	-7002.238836	0.617		
A190	-01302.514	-018123.801	58886.105648	3.487		
A191	-01305.905	-018122.989	123834.383837	3.539		
A192	-01309.347	-018122.164	81296.027704	1.074		
A89	-01310.391	-018121.914	34214.173632	3.624		
俯面積		-68.748165				
面積		44.3745825				
地積		44.37		m <sup>2</sup>		

地籍 公共廣場						
测点	Xn	Yn	(Xn+1 - Xn-1)Yn	距离		
A25	-01340.607	-018090.954	72432.782960	2.150		
A167	-01342.698	-018090.453	53222.112726	3.650		
A170	-01343.549	-018094.002	-22436.562890	2.150		
A26	-01341.458	-018094.603	-63234.027826	3.650		
俯面積		-5.694620				
面積		7.8473100				
地積		7.84		m <sup>2</sup>		

地籍 宅地1						
测点	Xn	Yn	(Xn+1 - Xn-1)Yn	距离		
A09	-01275.870	-018061.925	-651.523125	7.467		
A199	-01276.210	-018053.466	11157.041888	6.117		
A138	-01276.468	-018047.355	6045.863925	1.247		
A137	-01276.545	-018046.109	7110.166946	7.400		
A136	-01276.867	-018039.717	30882.283504	4.914		
A175	-01276.257	-018033.999	48277.015232	1.360		
H2591	-01276.589	-018033.606	41044.487256	1.437		
H2590	-01288.533	-018034.622	63067.219014	3.302		
XX73	-01283.056	-018036.792	96244.221112	4.284		
XX4	-01285.869	-018040.432	72935.889806	2.085		
XX74	-01287.099	-018041.701	27134.218204	0.724		
A241	-01282.373	-018042.371	-89553.340295	20.431		
A240	-01283.244	-018042.380	-119699.392290	2.649		
A242	-01280.746	-018061.398	-26593.039482	4.514		
A11	-01276.235	-018061.321	-88067.001196	0.539		
俯面積		-65.294990				
面積		232.6470450				
地積		232.64		m <sup>2</sup>		

地籍 宅地2						
测点	Xn	Yn	(Xn+1 - Xn-1)Yn	距离		
A240	-01283.244	-018062.380	-10551.656280	20.431		
A241	-01282.373	-018042.371	69559.340295	0.724		
XX74	-01287.099	-018041.701	19196.389884	3.532		
Q268	-01288.437	-018044.970	52961.989850	2.706		
Q273	-01290.034	-018047.154	39396.937182	1.208		
Q188	-01290.620	-018048.210	28967.377050	1.401		
Q189	-01291.639	-018049.172	41856.029898	1.445		
Q190	-01292.939	-018049.903	52001.483234	1.636		
Q191	-01294.520	-018050.223	59880.630914	1.746		
Q192	-01296.257	-018050.399	86540.880338	2.784		
A243	-01298.982	-018050.616	-108525.856449	16.508		
A242	-01291.279	-018050.217	-784310.381146	8.521		
俯面積		-92.981179				
面積		176.4805895				
地積		176.48		m <sup>2</sup>		

地籍 宅地3						
测点	Xn	Yn	(Xn+1 - Xn-1)Yn	距离		
A242	-01291.279	-018055.217	78866.737530	16.508		
A243	-01298.982	-018050.616	145560.420504	0.367		
Q193	-01299.348	-018050.645	31913.540360	1.406		
Q194	-01300.750	-018050.540	164061.359050	7.692		
XX24	-01308.437	-018050.805	17373.653390	2.369		
A245	-01310.391	-018053.140	-472920.641725	13.353		
A244	-01298.417	-018058.899	-54915.811868	3.226		
A15	-01298.276	-018066.982	-61662.258640	1.468		
俯面積		-82.925910				
面積		176.4129050				
地積		176.41		m <sup>2</sup>		

地籍 宅地4						
测点	Xn	Yn	(Xn+1 - Xn-1)Yn	距离		
A244	-01298.417	-018068.089	131770.573077	19.353		
A245	-01310.398	-018052.149	339398.453349	9.500		
A247	-01318.213	-018057.536	-82757.687488	21.880		
A246	-01305.805	-018075.557	-73266.270726	6.737		
A17	-01303.095	-018069.389	-115517.603877	3.906		
俯面積		-172.535665				
面積		186.2678325				
地積		186.26		m <sup>2</sup>		

地籍 宅地5						
测点	Xn	Yn	(Xn+1 - Xn-1)Yn	距离		
A246	-01305.805	-018075.557	171790.083728	21.880		
A247	-01318.213	-018057.536	372729.773184	10.000		
A248	-01326.449	-018063.207	46332.125955	10.000		
A250	-01320.728	-018071.444	-449295.569880	14.325		
A249	-01312.654	-018093.243	-605859.638312	3.444		
A248	-01309.394	-018094.353	-11342.775885	2.126		
A19	-01306.709	-018092.340	-64887.818260	7.379		
俯面積		-693.506270				
面積		246.7531350				
地積		246.75		m <sup>2</sup>		

地籍 宅地6						
测点	Xn	Yn	(Xn+1 - Xn-1)Yn	距离		
A248	-01309.394	-018094.353	39098.371186	3.444		
A249	-01312.654	-018093.243	705599.638312	2.126		
A250	-01320.728	-018071.444	229599.124900	5.585		
A252	-01325.379	-018074.610	130227.565050	5.585		
A22	-01327.963	-018055.477	-214220.494911	2.126		
A21	-01313.136	-018089.036	-616395.328676	3.019		
A20	-01310.492	-018097.578	-67683.716876	3.407		
俯面積		-654.841015				
面積		177.4205075				
地積		177.42		m <sup>2</sup>		

地籍 宅地7						
测点	Xn	Yn	(Xn+1 - Xn-1)Yn	距离		
A22	-01327.983	-018085.477	-152823.340403	11.175		
A252	-01325.379	-018074.610	-180227.565050	5.585		
A250	-01320.728	-018071.444	19336.445800	10.000		
A251	-01326.449	-018063.207	325715.748624	15.008		
A166	-01328.810	-018071.718	116761.369989	10.404		
A165	-01329.910	-018080.287	-40256.792704	3.899		
A23	-01333.818	-018084.079	-89100.257233	6.000		
俯面積		-394.391682				
面積		197.1958440				
地積		197.19		m <sup>2</sup>		

地籍 宅地8						
测点	Xn	Yn	(Xn+1 - Xn-1)Yn	距离		
A23	-01333.818	-018084.079	-104363.219090	3.899		
A165	-01329.910	-018080.287	90256.792704	10.404		
A166	-01328.810	-018071.718	266527.657762	10.478		
Q207	-01347.769	-018077.887	219067.834666	3.858		
A169	-01350.928	-018080.101	-67818.458851	12.184		
A168	-01344.018	-018090.138	-148881.819280	1.338		
A167	-01342.698	-018090.453	-61706.535183	2.150		
A24	-01346.607	-018094.603	-7971.362218	6.267		
A24	-01338.681	-01808				

地番 宅地17					
測点	Xn	Yn	(Xn+1 - Xn)Yn	距離	
A86	-01330.769	-01842.445	292787.618810	11.619	
A179	-01294.476	-01854.044	164214.510804	9.454	
A180	-01336.680	-01863.237	-943.466359	2.390	
A137	-01333.369	-01862.626	-5774.475672	1.969	
A136	-01331.508	-01861.984	-66636.219296	1.955	
A135	-01329.700	-01861.240	-7001.288120	0.853	
HN81	-01329.920	-01860.894	-55681.874028	1.290	
HN80	-01327.798	-01860.478	-23717.455668	0.305	
HN82	-01327.814	-01860.099	-69065.937099	4.371	
HN83	-01326.466	-01858.219	-94465.865994	1.276	
HN85	-01324.988	-01855.184	-2330.250056	6.139	
HN34	-01321.502	-01850.024	-3596.347320	1.323	
HN33	-01320.833	-01848.920	-6014.841136	1.291	
HN32	-01320.011	-01847.424	-61576.400008	2.538	
HN31	-01317.991	-01846.227	-48504.864771	0.704	
HN30	-01317.338	-01845.964	-231869.127992	13.811	
併面積			-563.051334		
面積			176.5256670		
地積			176.52	m <sup>2</sup>	

地番 宅地18					
測点	Xn	Yn	(Xn+1 - Xn)Yn	距離	
A104	-01281.417	-01845.858	-0062.805332	5.889	
A182	-01277.447	-01850.207	15427.675950	20.682	
A181	-01282.267	-01870.320	81584.736800	1.320	
A765	-01281.937	-01871.598	-2285.828650	6.140	
A766	-01281.592	-01877.728	-68291.655424	11.539	
A604	-01273.229	-01869.798	-21996.799926	4.807	
X84	-01269.925	-01866.286	-60868.138986	6.085	
HE67	-01268.778	-01860.310	-5024.907180	3.340	
HE68	-01268.547	-01856.378	8188.797078	3.737	
HE69	-01268.229	-01853.404	-6000.511080	3.430	
W1	-01270.442	-01860.096	63960.938024	4.460	
W2	-01272.763	-01866.282	83573.664368	3.449	
HE72	-01275.266	-01843.238	64608.063396	1.555	
W3	-01276.314	-01842.087	27049.851712	0.595	
W4	-01276.757	-01841.690	36065.031030	1.722	
W5	-01278.001	-01840.499	84534.725340	6.355	
併面積			-682.140435		
面積			291.0702125		
地積			291.07	m <sup>2</sup>	

地番 宅地19					
測点	Xn	Yn	(Xn+1 - Xn)Yn	距離	
A106	-01294.417	-01845.858	108901.711410	2.460	
A103	-01293.492	-01844.626	88464.610000	3.920	
A102	-01286.292	-01845.667	61023.878121	2.818	
A101	-01290.765	-01847.082	11738.268016	11.064	
A183	-01293.343	-01857.841	4009.881564	0.414	
A911	-01292.969	-01856.018	-49262.702834	2.598	
A761	-01290.630	-01859.148	-10721.312798	4.561	
A762	-01291.002	-01862.174	-14403.534078	4.295	
A763	-01284.311	-01865.464	-80055.199848	3.835	
A764	-01282.685	-01868.705	-37500.207120	1.668	
A181	-01282.267	-01870.320	-95176.136160	20.682	
A182	-01277.447	-01850.207	-5427.675950	5.889	
併面積			-142.327436		
面積			221.1637180		
地積			221.16	m <sup>2</sup>	

地番 宅地20					
測点	Xn	Yn	(Xn+1 - Xn)Yn	距離	
A99	-01291.028	-01839.819	182486.579140	3.377	
A97	-01293.822	-01836.057	176595.723669	0.869	
A96	-01300.745	-01838.326	95760.188767	18.494	
A813	-01305.055	-01854.324	-60122.682608	9.826	
A812	-01295.453	-01856.840	-12652.910080	2.335	
A183	-01293.343	-01857.841	-85123.956800	11.064	
A100	-01290.765	-01847.082	-64757.642282	4.387	
A99	-01289.742	-01842.816	-4408.704288	3.253	
併面積			-135.997715		
面積			217.9888575		
地積			217.99	m <sup>2</sup>	

地番 宅地21					
測点	Xn	Yn	(Xn+1 - Xn)Yn	距離	
A95	-01301.921	-01836.057	77114.514264	8.457	
A196	-01310.145	-01834.086	165709.277868	0.840	
A94	-01311.059	-01833.867	23156.948159	0.426	
A93	-01311.422	-01834.089	-46695.279175	2.595	
A87	-01313.634	-01835.446	82081.028596	9.930	
X63	-01315.948	-01845.103	25149.112758	1.275	
Q101	-01315.020	-01845.978	-61301.812050	3.013	
A156	-01314.223	-01843.884	-60054.518820	0.535	
A155	-01313.915	-01843.321	-7107.660323	1.008	
A154	-01313.060	-01843.854	-9193.363440	3.739	
A207	-01309.555	-01851.155	-105895.268635	2.471	
A206	-01307.243	-01852.021	-64712.727874	1.478	
A153	-01305.993	-01852.629	-66008.286216	11.040	
併面積			-577.469438		
面積			178.7347190		
地積			178.73	m <sup>2</sup>	

地番 宅地22					
測点	Xn	Yn	(Xn+1 - Xn)Yn	距離	
A81	-01320.172	-01836.898	-68954.915488	12.363	
A140	-01294.291	-01824.874	-16421.358440	12.274	
A201	-01329.232	-01822.012	277647.348582	14.500	
A83	-01295.612	-01836.113	-17612.692805	10.144	
A82	-01322.747	-01838.477	-25642.653880	3.021	
併面積			-51.557881		
面積			175.7784005		
地積			175.77	m <sup>2</sup>	

地番 宅地23					
測点	Xn	Yn	(Xn+1 - Xn)Yn	距離	
A79	-01317.291	-01824.874	-90072.917020	10.332	
A19	-01314.883	-01814.827	-60141.841136	1.543	
A78	-01314.523	-01813.327	-16754.827475	2.426	
A77	-01313.858	-01810.968	206048.482336	12.280	
A202	-01325.900	-01808.106	276583.211044	14.300	
A201	-01328.232	-01822.012	-56012.40308	12.279	
併面積			-351.192365		
面積			175.3944829		
地積			175.39	m <sup>2</sup>	

地番 宅地24					
測点	Xn	Yn	(Xn+1 - Xn)Yn	距離	
A77	-01313.958	-01810.989	-25227.980048	2.118	
A76	-01313.464	-01808.908	-20463.066040	5.243	
A75	-01312.828	-01803.704	-18999.378056	2.496	
A74	-01312.826	-01801.226	-13612.121952	3.705	
A73	-01312.075	-01807.548	-9897.548	3.020	
A53	-01313.798	-01805.067	184766.729137	8.729	
A52	-01322.287	-01803.033	132961.885366	15.500	
A202	-01325.900	-01808.106	-50822.414874	12.280	
併面積			-356.185863		
面積			178.0293315		
地積			178.03	m <sup>2</sup>	

地番 宅地25					
測点	Xn	Yn	(Xn+1 - Xn)Yn	距離	
A83	-01332.612	-01836.113	-64012.815685	14.500	
A201	-01329.232	-01822.012	156160.666744	12.280	
A48	-01341.174	-01819.150	268588.278600	12.366	
A47	-01344.056	-01831.175	23644.921025	3.020	
A84	-01342.477	-01833.749	-90752.623555	10.144	
併面積			-351.572872		
面積			175.784380		
地積			175.78	m <sup>2</sup>	

地番 宅地26					
測点	Xn	Yn	(Xn+1 - Xn)Yn	距離	
A48	-01341.174	-01819.150	-56005.881500	12.280	
A201	-01329.232	-01822.012	-76795.611788	14.300	
A202	-01325.900	-01808.106	155910.792660	12.280	
A49	-01337.842	-01805.244	278529.488558	14.300	
併面積			-351.283772		
面積			175.6016850		
地積			175.60	m <sup>2</sup>	

地番 宅地27					
測点	Xn	Yn	(Xn+1 - Xn)Yn	距離	
A49	-01337.842	-01805.244	-58814.988788	12.280	
A202	-01325.900	-01808.106	-81671.588830	15.500	
A52	-01322.287	-01803.033	113135.735349	10.145	
A51	-01322.153	-01809.669	225047.922360	3.020	
A50	-01334.727	-01809.248	102962.798872	13.364	
併面積			-378.121037		
面積			183.0695185		
地積			183.06	m <sup>2</sup>	

地番 宅地28					
測点	Xn	Yn	(Xn+1 - Xn)Yn	距離	
A89	-01310.391	-01821.914	-14666.262684	1.074	
A192	-01309.347	-01822.164	-61296.027704	3.539	
A191	-01305.905	-01822.989	-23834.383837	3.487	
A190	-01302.514	-01823.801	-68866.105648	0.617	
A189	-01302.657	-01824.401	-7902.238836	1.255	
A188	-01302.850	-01825.621	-21732.619579	3.889	
A187	-01303.856	-01828.403	-68960.087047	3.414	
A151	-01308.801	-01838.138	-68362.203338	2.000	
A150	-01309.335	-01838.180	-1729.928930	0.284	
A149	-01300.154	-01827.971	-1789.207377	1.282	
A148	-01299.349	-01827.000	-18434.405000	5.808	
A147	-01295.636	-01822.530	-30911.156720	9.386	
A146	-01292.124	-01813.827	-23819.682055	2.327	
A145	-01294.324	-01813.068	278886.907996	13.571	
A92	-01307.521	-01809.905	280124.010540	9.779	
A91	-01308.792	-01819.417	47899.305544	1.548	
A90	-01310.153	-01820.922	10854.432778	1.020	
併面積			-110.048014		
面積			205.0240070		
地積			205.02	m <sup>2</sup>	

地番 宅地29					
測点	Xn	Yn	(Xn+1 - Xn)Yn	距離	
A92	-01307.81	-01809.905	-208318.232715	13.571	
A145	-01294.324	-01813.068	-268453.780828	5.197	
A144	-01292.70	-01808.131	59685.481086	5.299	
A143	-01297.00	-01805.187	-3766.086896	12.815	
A142	-01292.42	-01804.447	-18112.541447	4.462	
A141	-01286.89	-01802.801	165892.882369	5.074	
A140	-01301.81	-01802.149	130932.882131	2.475	
A139	-01303.88	-01801.926	53947.439532	0.872	
A90	-01305.10	-01800.831	23445.461778	0.520	
A58	-01305.18	-01800.903	10040.293555	0.304	
A57	-01305.49	-01803.331	11390.709199	2.731	
A56	-01305.87	-01806.042	36662.581092	13.966	
併面積			-468.652765		
面積			229.3263825		
地積			229.32	m <sup>2</sup>	

地番 宅地30					
測点	Xn	Yn	(Xn+1 - Xn)Yn	距離	
A209	-01285.75	-01854.936	171672.185660	4.946	
A208	-01285.97	-01855.895	-615251.830025	23.235	
A206	-01248.26	-0185			

御船木倉分譲地 電柱位置図

